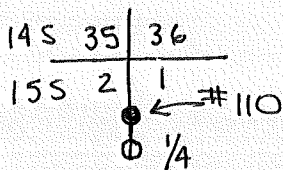


SURVEY DIAGRAM



LEGEND

○ = Corner having information on form 7100-52 in this file.

FILING INSTRUCTIONS

Draft tract diagram in space at left.
File 7100-52 card record in numerical sequence behind tract file guide as the data are obtained and recorded. Show by above symbol, on the tract diagram those corners having data in this file.

USDA-FOREST SERVICE

Index
File No. _____

Three Sisters W.A. Bdy

CORNER RECORD (SEARCH)
(Ref. FSM 7151.4)

Tract or Survey No. 000886 Cor. No. PT #110

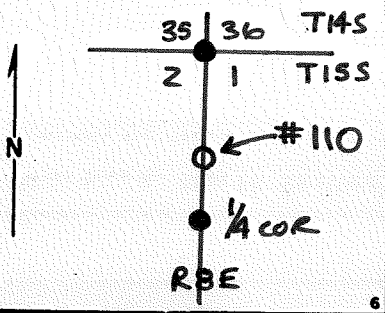
T 15 S R. 8 E

R.D. Sisters County Deschutes

Merid. WMT

N.F. Deschutes State Oregon

CORNER DIAGRAM



DESCRIBE CORNER MONUMENT FOUND

Not Set

DESCRIBE BEARING TREES OR OTHER OFFICIAL ACCESSORIES FOUND

Not Set

PHOTO IDENTIFICATION DATA

Photo No. _____
Filed At. _____
Object Ident. _____
Ident. By _____
Signature

DESCRIBE CORNER LOCATION RELATIVE TO NEAR-BY FEATURES, ALSO HOW TO REACH CORNER

397.49' North of 1/4 corner

PLANE COORDINATE POSITION DATA

State _____ Zone _____
X _____
Y _____
Estab. By _____
Agency

Signature Title Division Headquarters Date

Walt Miller

PLS

CS

SO


9/92

FS-7100-52 (3/68)

CORNER RECORD (PERPETUATION)

MONUMENT: DESCRIBE NEW MONUMENT SET, OR WORK DONE TO PRESERVE EXISTING MONUMENT

Set From Survey 2 1/2" x 30" ACAP RISING 4"



ACCESSORIES : DESCRIBE NEW BT^{1/2} WITNESS OBJECTS ETC. ESTABLISHED, OR WORK DONE TO PRESERVE EXISTING EVIDENCE

31" P. pine Brs East at 34.4 Ft., MARKED 3SW PT 110 BT
 19" D. fir " N60°W at 23.8 " " 3SW PT 110 BT

Work Done By Walt Miller Title PLS Date 7/91 State Registration No. 2111
 or Agency

Certified Cor. Record Prepared? Yes No Filed At: _____ Date _____

REMARKS

Index File No. T. 15 R. 8 WRT Tract or Surv. No. 000886 Cor. 3S1S WA
 GPO: 1986 O - 439 - 095 PT-110